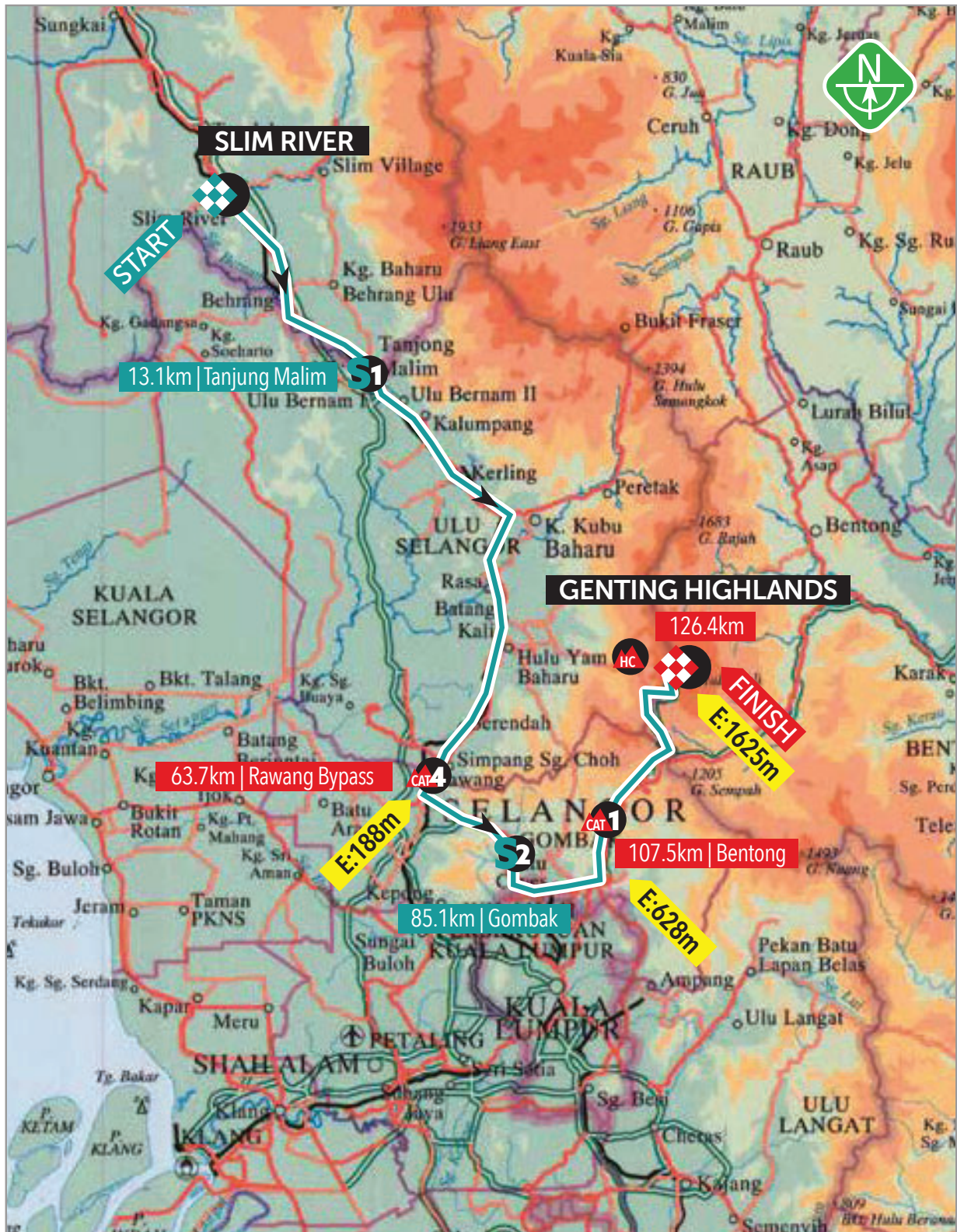


Stage Map



Stage 5 | Wednesday | 27 September 2023

Slim River - Genting Highlands | Race Distance: 126.4 km





Transfer to Start Map

Stage 5 | Wednesday | 27 September 2023

Slim River - Genting Highlands | Race Distance: 126.4 km

Ipoh - Slim River

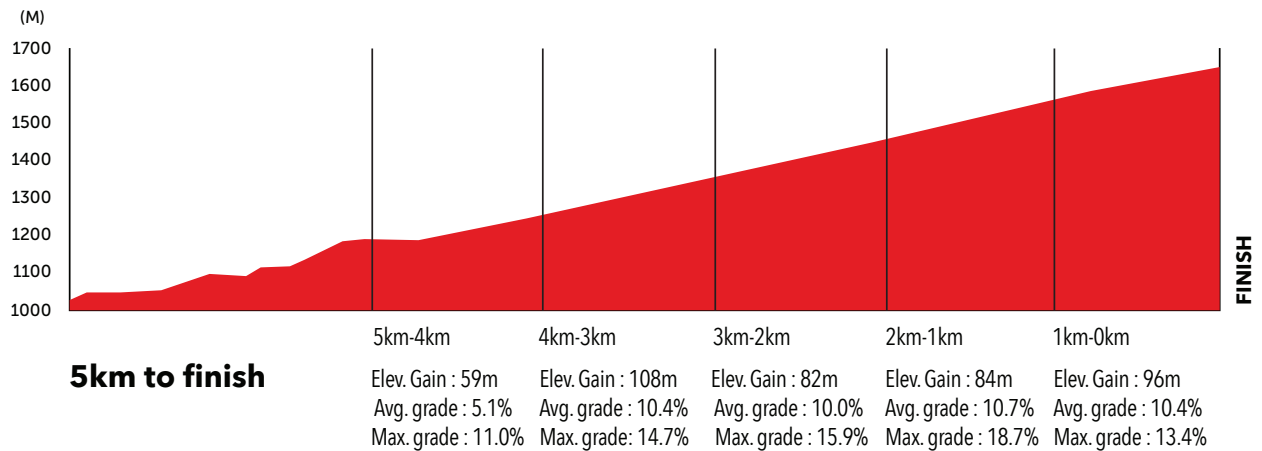


Profile



Stage 5 | Wednesday | 27 September 2023

Slim River - Genting Highlands | Race Distance: 126.4 km





Schedule

Stage 5 | Wednesday | 27 September 2023 Slim River - Genting Highlands | Race Distance: 126.4 km

Start Location : Jalan Dato' Mohd Khusairi, Slim River
 Finish Location : Genting Highlands, Pahang
 Neutral Zone : 7.7km

Cavalcade
@ 45mins
38kph
36kph
34kph

KM	KM TO GO	FEATURES	INSTRUCTION	DESCRIPTION	ESTIMATED TIME OF ARRIVAL (km/hrs)			
From Start Gantry at Jalan Dato' Mohd Khusairi: Turn right at T-Junction into Federal Route 1, then straight on through all junctions until end of neutralised section. End of Neutralised Zone is on Federal Route 1 (Red sign "Awat Kawasan Kemalangan Di hadapan, Kurangkan Laju" on the left).					09:15	10:00	10:00	10:00
0.0	126.4	RACE START PROPER		Red sign "Awat Kawasan Kemalangan Di hadapan, Kurangkan Laju" on the left	09:30	10:15	10:15	10:15
3.4	123.0	Traffic Light Junction	Straight On	Lebuhraya Behrang Stesen - Tanjung Malim on the left - Dir : Kg Behrang Ulu / Kg Slim	09:35	10:20	10:20	10:20
3.5	122.9	Traffic Light Junction	Straight On	Balai Polis Behrang Stesen on the right	09:35	10:20	10:20	10:20
7.5	118.9	Sign	Straight On	Petronas Bandar Behrang Utama on the right	09:40	10:25	10:25	10:26
12.7	113.7	Sign	Straight On	BH Petrol & KFC on the right	09:47	10:32	10:33	10:34
12.9	113.5	Sign	Straight On	Sek Men Keb Khir Johari on the left	09:47	10:32	10:33	10:34
13.1	113.3	SPRINT 1 - TANJUNG MALIM	Straight On	Petronas Tanjung Malim on the left	09:47	10:32	10:33	10:34
17.2	109.2	Fork Junction	Keep Right		09:53	10:38	10:39	10:40
22.5	103.9	Sign	Straight On	Klinik Kesihatan Kalumpang on the right	10:00	10:45	10:46	10:48
28.9	97.5	Sign	Straight On	Petron Kerling on the left	10:09	10:54	10:55	10:57
29.2	97.2	Bridge	Straight On	Sungai Kerling	10:09	10:54	10:56	10:58
30.0	96.4	DRINK START	Straight On	Blue sign "TNB" on the left	10:10	10:55	10:57	10:59
30.0	95.9	WASTE ZONE 1 START	Straight On		10:10	10:55	10:57	10:59

Schedule



Stage 5 | Wednesday | 27 September 2023

Slim River - Genting Highlands | Race Distance: 126.4 km

KM	KM TO GO	FEATURES	INSTRUCTION	DESCRIPTION	ESTIMATED TIME OF ARRIVAL (km/hrs)			
					10:11	10:56	10:57	10:59
30.5	95.9	WASTE ZONE 1 END	Straight On		10:11	10:56	10:57	10:59
35.0	91.4	Traffic Light Junction	Keep Left	Dataran Kuala Kubu Baru on the left	10:17	11:02	11:04	11:06
42.0	84.4	Traffic Light Junction	Straight On	Jalan Kilang Kertas on the left / Jalan Kuala Kali on the right	10:26	11:11	11:13	11:16
45.2	81.2	Caution	Straight On	Road Under Construction Starts	10:30	11:15	11:18	11:21
45.7	80.7	Sign	Straight On	Road Construction Ends	10:31	11:16	11:19	11:22
45.9	80.5	Sign	Straight On	Petronas Batang Kali 1 (Zaharin Mutiara) on the right	10:31	11:16	11:19	11:22
56.8	69.6	Sign	Straight On	Petronas on the left	10:46	11:31	11:34	11:38
58.8	67.6	Traffic Light Junction	Straight On	Klinik Kesihatan Serendah on the left / BH Petrol Serendah on the right	10:48	11:33	11:37	11:41
59.4	67.0	WASTE ZONE 2 START	Straight On		10:49	11:34	11:38	11:42
59.9	66.5	WASTE ZONE 2 END	Straight On		10:50	11:35	11:38	11:42
59.9	66.5	Fork Junction	Bear Left	To Rawang Bypass	10:50	11:35	11:38	11:42
61.6	64.8	KOM START 72m	Straight On	Pole: JKR FP8-4 Y4 8	10:52	11:37	11:41	11:45
63.3	63.1	Fork Junction	Keep Right		10:54	11:39	11:43	11:47
63.7	62.7	KOM 1 - RAWANG BYPASS, Cat 4, 188m	Straight On	Red Triangle on the left	10:55	11:40	11:44	11:48

Cavalcade @ 45mins
38kph
36kph
34kph



Schedule

Stage 5 | Wednesday | 27 September 2023 Slim River - Genting Highlands | Race Distance: 126.4 km

KM	KM TO GO	FEATURES	INSTRUCTION	DESCRIPTION	ESTIMATED TIME OF ARRIVAL (km/hrs)			
					Cavalcade @ 45mins	38kph	36kph	34kph
68.2	58.2	Fork Junction	Keep Right	Left to Templer Park	11:01	11:46	11:50	11:54
70.5	55.9	Fork Junction	Keep Right	To Jalan Rawang	11:04	11:49	11:53	11:58
72.9	53.5	Fork Junction	Keep Right	To Jalan Rawang	11:07	11:52	11:56	12:01
73.8	52.6	Fork Junction	Keep Right	To Jalan Kuching	11:08	11:53	11:58	12:03
76.6	49.8	Fork Junction	Keep Right	To Jalan Kuching	11:12	11:57	12:02	12:07
77.6	48.8	Sign	Straight On	Petron Jalan Selayang on the left & Caltex Selayang Pandang on the right	11:13	11:58	12:03	12:08
77.6	48.8	Fork Junction	Keep Right		11:13	11:58	12:03	12:08
78.0	48.4	Fork Junction	Straight On	Petronas Batu 8 Jalan Ipoh on the left	11:14	11:59	12:04	12:09
79.6	46.8	Fork Junction	Bear Left	To Jalan Lingkaran Tengah 2 / Goodnite Outlet Batu Caves on the left	11:16	12:01	12:06	12:11
79.8	46.6	Fork Junction	Bear Left	To Jalan Lingkaran Tengah 2	11:16	12:01	12:06	12:11
80.8	45.6	Fork Junction	Keep Right	To Jalan Lingkaran Tengah 2	11:18	12:03	12:07	12:13
83.0	43.4	Fork Junction	Bear Left	To Jalan Batu Caves	11:21	12:06	12:11	12:16
84.3	42.1	Hump 2X	Straight On	[CAUTION!]	11:22	12:07	12:12	12:18
84.3	42.1	Traffic Light Junction	Turn Left	To Jalan Gombak (Masjid Al-Syariff Gombak on the left)	11:22	12:07	12:12	12:18

Schedule



Stage 5 | Wednesday | 27 September 2023

Slim River - Genting Highlands | Race Distance: 126.4 km

KM	KM TO GO	FEATURES	INSTRUCTION	DESCRIPTION	ESTIMATED TIME OF ARRIVAL (km/hrs)			
					Cavalcade @ 45mins	38kph	36kph	34kph
85.1	41.3	SPRINT 2 - GOMBAK	Straight On	Pedestrian Crossing (Sek Keb Gombak Utara on the right)	11:24	12:09	12:14	12:19
92.3	34.1	Sign	Straight On	Hospital Orang Asli Gombak on the left	11:33	12:18	12:23	12:30
92.6	33.8	WASTE ZONE 3 START	Straight On		11:33	12:18	12:24	12:30
93.1	33.3	WASTE ZONE 3 END	Straight On		11:34	12:19	12:25	12:31
93.2	33.2	KOM START 124m	Straight On	Blue sign "Loji Pembersihan Air Sg. Rumpit" on the right	11:34	12:19	12:25	12:31
100.0	26.4	Sign	Straight On	Milestone "Bentong 25" on the left	11:50	12:35	12:42	12:49
105.7	20.7	Sign	Straight On	Red sign "Awat Kurangkan Laju" on the left	12:03	12:48	12:56	13:04
106.4	20.0	DRINK FINISH	Straight On		12:04	12:49	12:57	13:06
106.4	20.0	WASTE ZONE 4 START	Straight On		12:04	12:49	12:57	13:06
106.9	19.5	WASTE ZONE 4 END	Straight On		12:06	12:51	12:59	13:07
107.5	18.9	KOM 2 - BENTONG, Cat 1, 628m	Straight On	Sign "Sempadan Daerah Bentong" on the left	12:07	12:52	13:00	13:08
108.5	17.9	Roundabout	4th Exit	U-Turn Dir: Genting Highlands	12:09	12:54	13:02	13:11
108.6	17.8	KOM START 559m	Straight On	Sign: Restoran Tin Yun on the right	12:09	12:54	13:03	13:11



Schedule

Stage 5 | Wednesday | 27 September 2023 Slim River - Genting Highlands | Race Distance: 126.4 km

KM	KM TO GO	FEATURES	INSTRUCTION	DESCRIPTION	ESTIMATED TIME OF ARRIVAL (km/hrs)			
					Cavalcade @ 45mins	38kph	36kph	34kph
109.9	16.5	Splitter	Keep Right	Change to Opposite Carriageway	12:12	12:57	13:06	13:15
109.9	16.5	Sign	Straight On	Guard House - Opposite Carriageway	12:12	12:57	13:06	13:15
118.4	8.0	Sign	Straight On	Guard House - Opposite Carriageway	12:32	13:17	13:27	13:37
126.4	0.0	KOM 3 - GENTING HIGHLANDS, HC, 1625m Race Finish at Genting Highlands			12:50	13:35	13:46	13:58

Time Table



Stage 5 | Wednesday | 27 September 2023

Slim River - Genting Highlands | Race Distance: 126.4 km

START TIME TABLE

Start Location :

Jalan Dato' Mohd Khusairi, Slim River

Time	Activities
0530 hrs	VPP in Operation Race Facilities Crew on Site Race Security on Site Road Closure at Start Area
0700 hrs	PA System on
0830 hrs	Race Officials on Site Arrival of Guests Arrival of Teams
0850 hrs	Riders Signing On Opens
0900 hrs	Arrival of VIPs
0915 hrs	Cavalcade Departs
0950 hrs	Riders Signing on Closes Advance Vehicles Depart Presentation of Race Leaders
0955 hrs	Riders Assemble at Start Line
1000 hrs	Petronas Le Tour de Langkawi Flag-Off
1015 hrs	VIPs Depart
1030 hrs	De-Rig Commences
1230 hrs	Roads Re-Open

FINISH TIME TABLE

Finish Location :

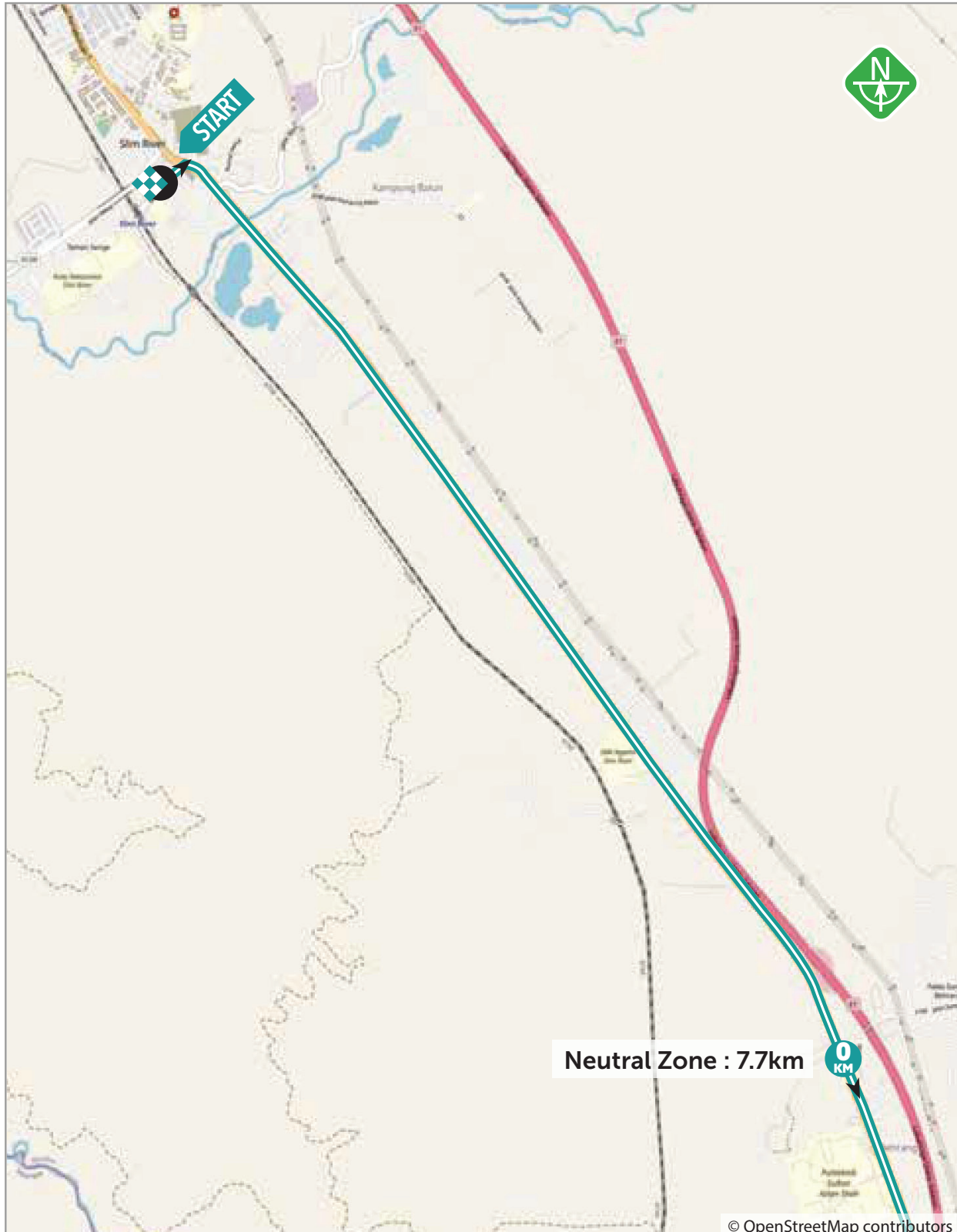
Genting Highlands, Pahang

Time	Activities
0800 hrs	Race Facilities Crew on Site Road Closure at Finish Area
0900 hrs	Race Security on Site Race Officials on Site
1000 hrs	PA System on
1100 hrs	Side Events Start
1220 hrs	Arrival of Guests
1235 hrs	Arrival of VIPs
1240 hrs	Advance Vehicles Arrive
1250 hrs	Cavalcade Arrives
1335 hrs	Petronas Le Tour de Langkawi Arrives - Fast Schedule
1346 hrs	Petronas Le Tour de Langkawi Arrives - Expected Schedule
1400 hrs	Prize Giving Ceremony
1430 hrs	VIPs Depart
1500 hrs	De-Rig Commences
1700 hrs	Roads Re-Open



Start Location Map

Stage 5 | Wednesday | 27 September 2023
Slim River - Genting Highlands | Race Distance: 126.4 km



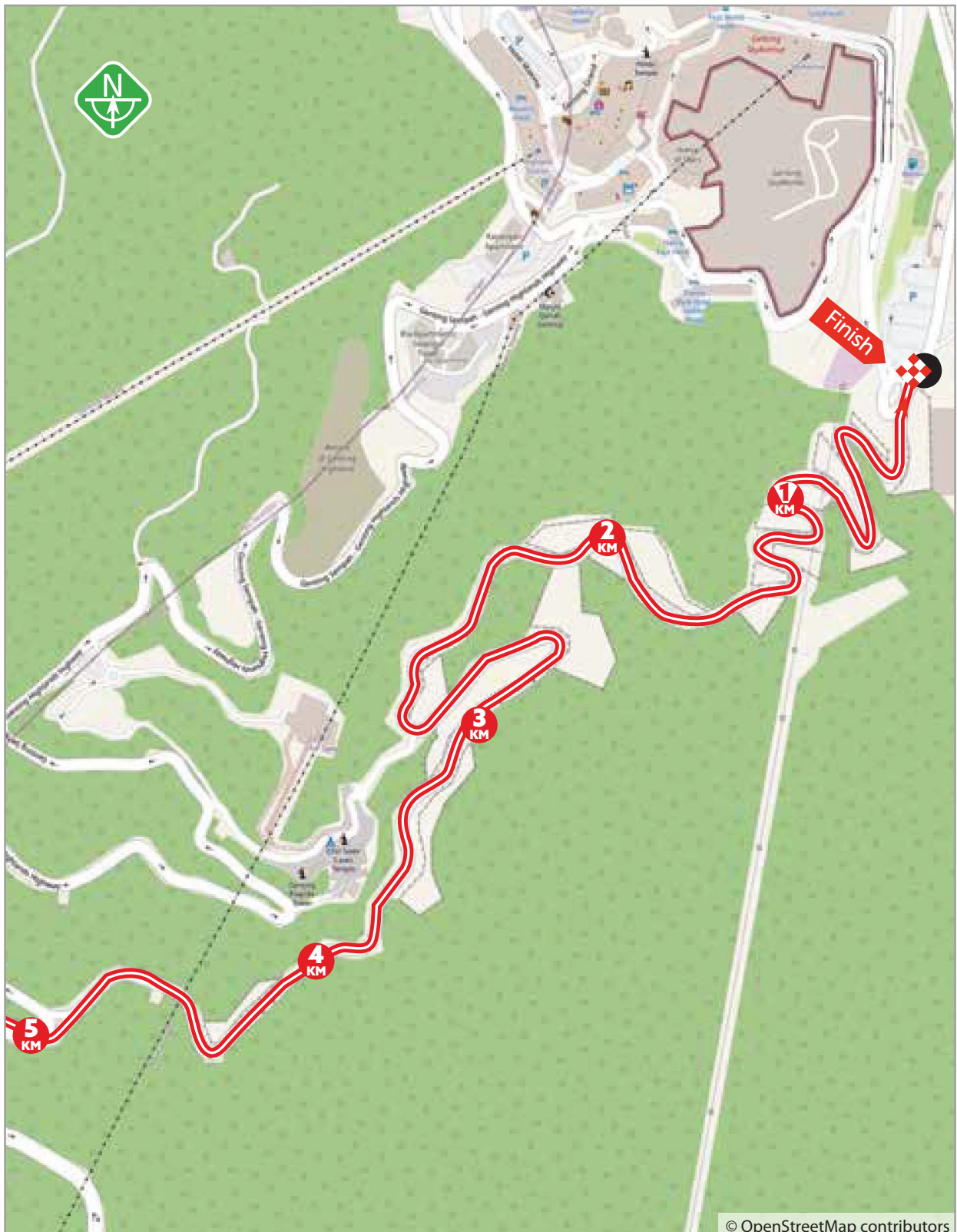
© OpenStreetMap contributors

Finish Location Map



Stage 5 | Wednesday | 27 September 2023

Slim River - Genting Highlands | Race Distance: 126.4 km

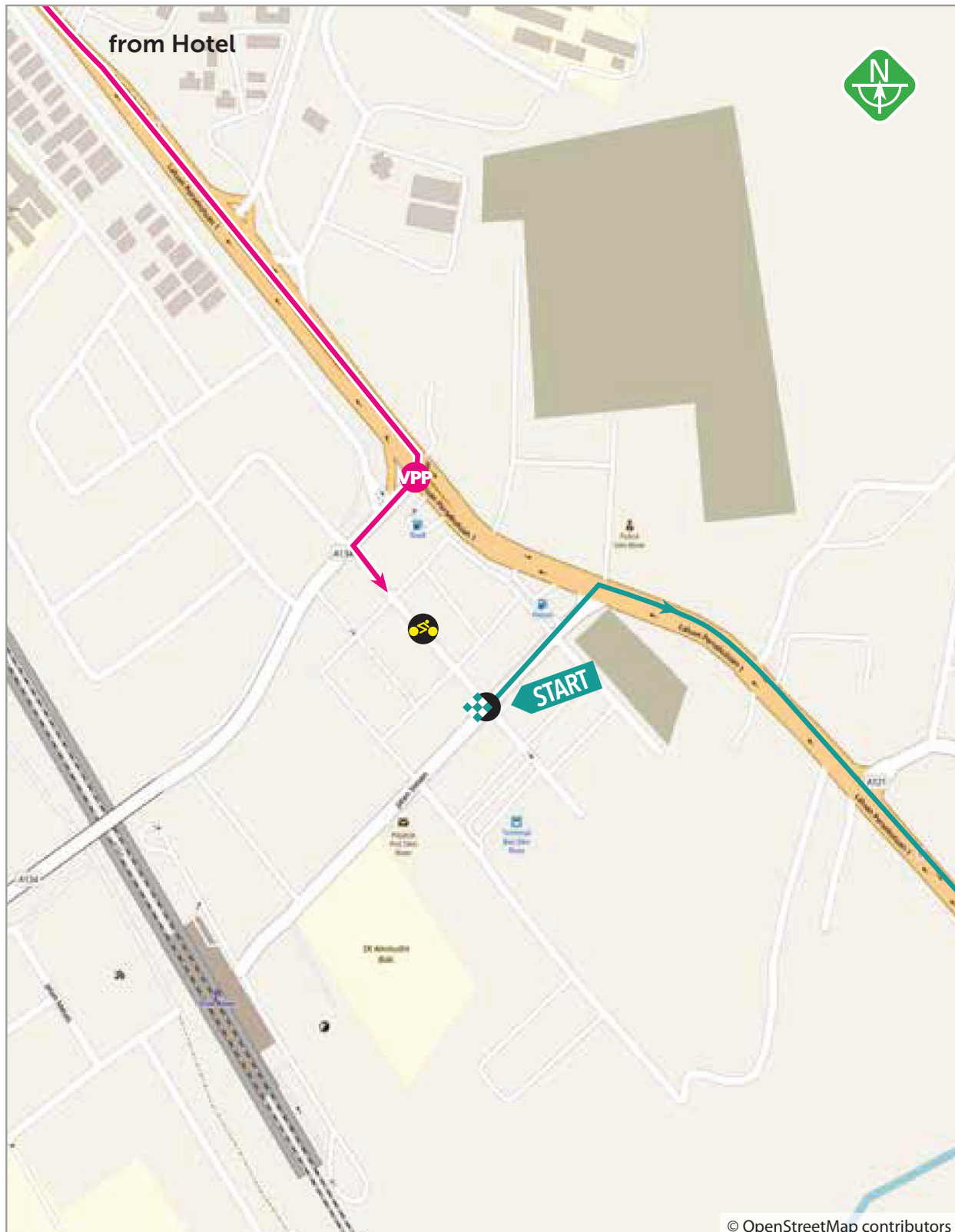


© OpenStreetMap contributors



Vehicle Passage Point Map

Stage 5 | Wednesday | 27 September 2023
Slim River - Genting Highlands | Race Distance: 126.4 km

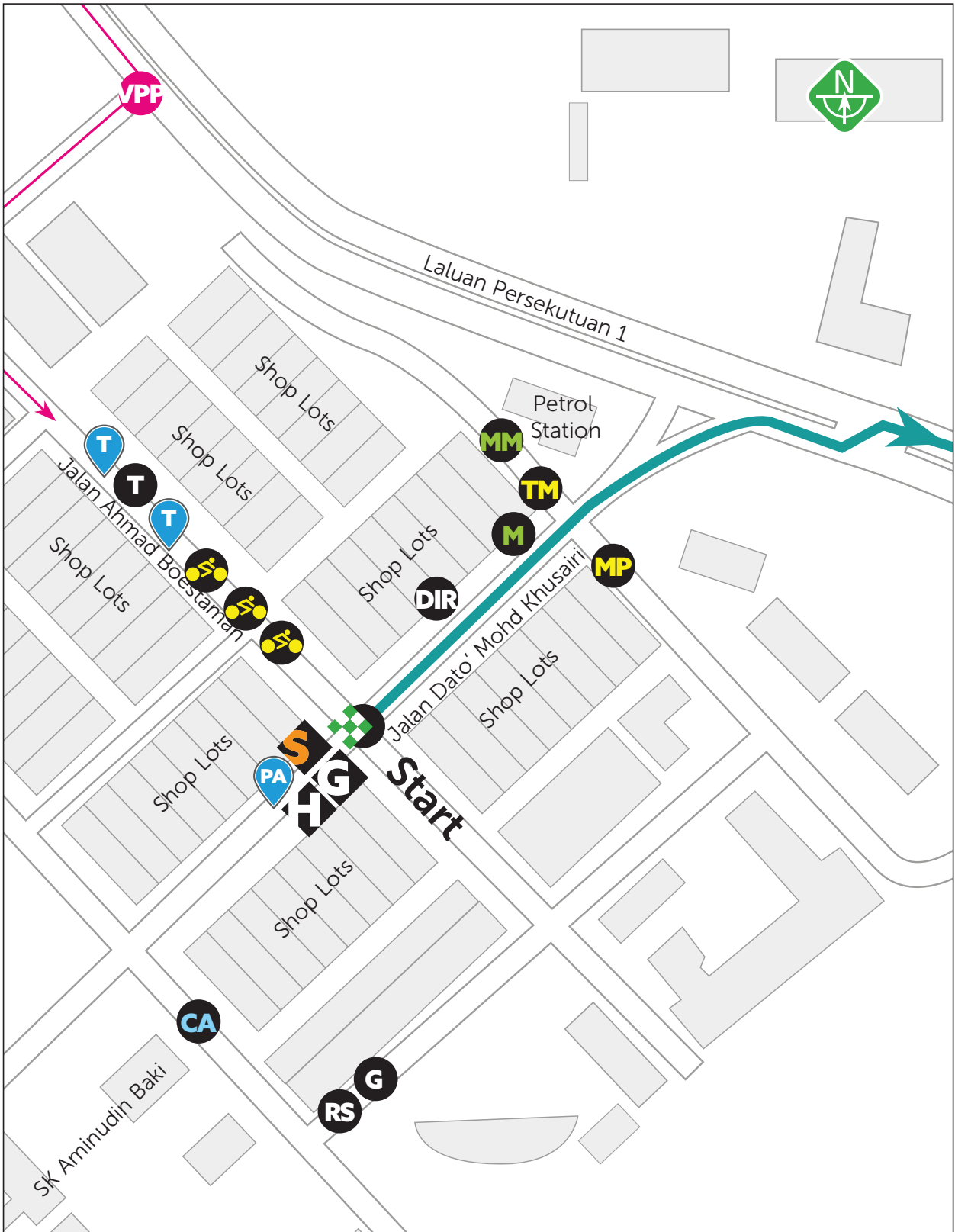


Start Layout Map



Stage 5 | Wednesday | 27 September 2023

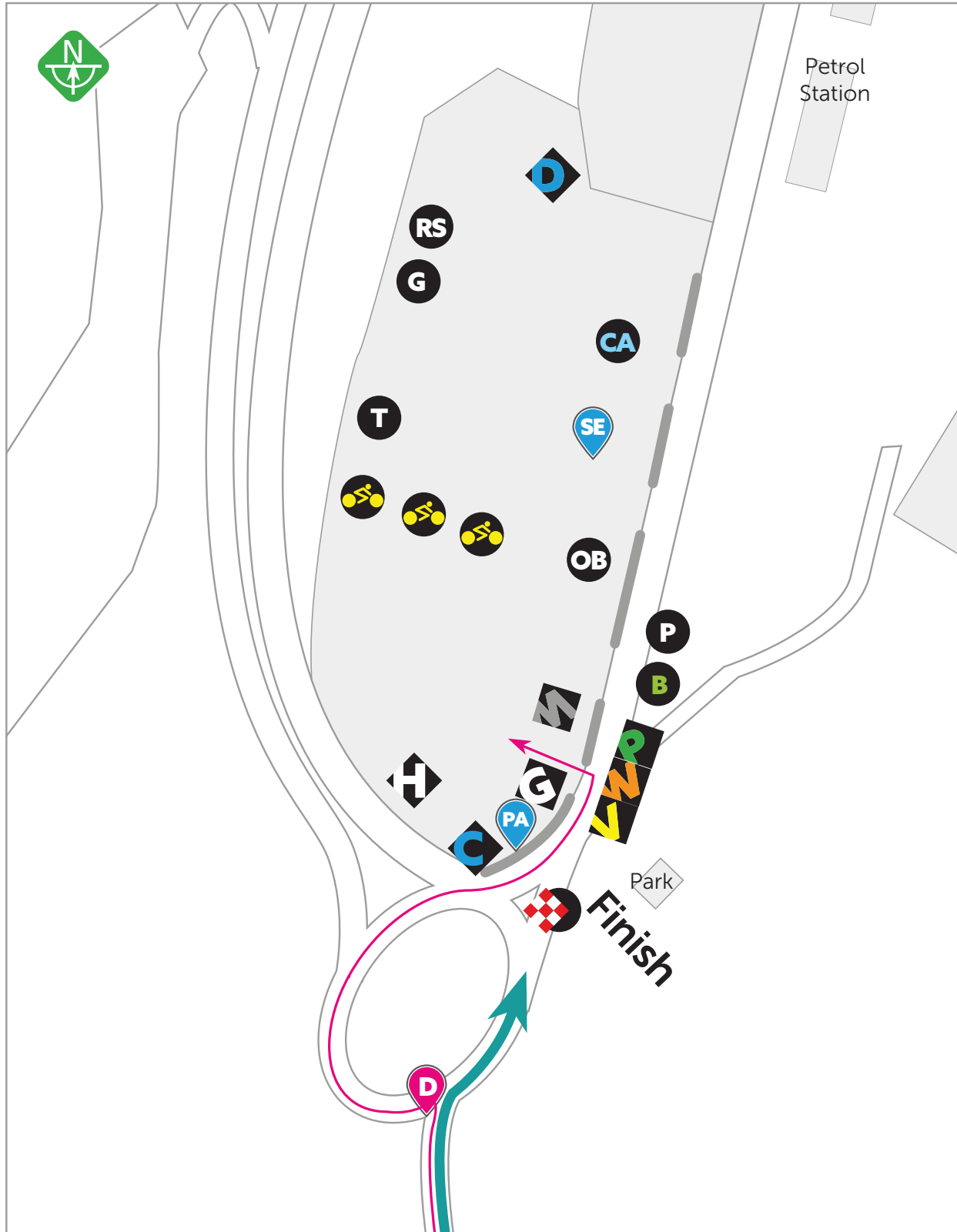
Slim River - Genting Highlands | Race Distance: 126.4 km





Finish Layout Map

Stage 5 | Wednesday | 27 September 2023
Slim River - Genting Highlands | Race Distance: 126.4 km



Transfer to Hotel Map



Stage 5 | Wednesday | 27 September 2023

Slim River - Genting Highlands | Race Distance: 126.4 km

Genting Highlands - GEO Resort & Hotel

