

Stage Map



Stage 6 | Thursday | 28 September 2023
Karak - Melaka | Race Distance: 174.5 km



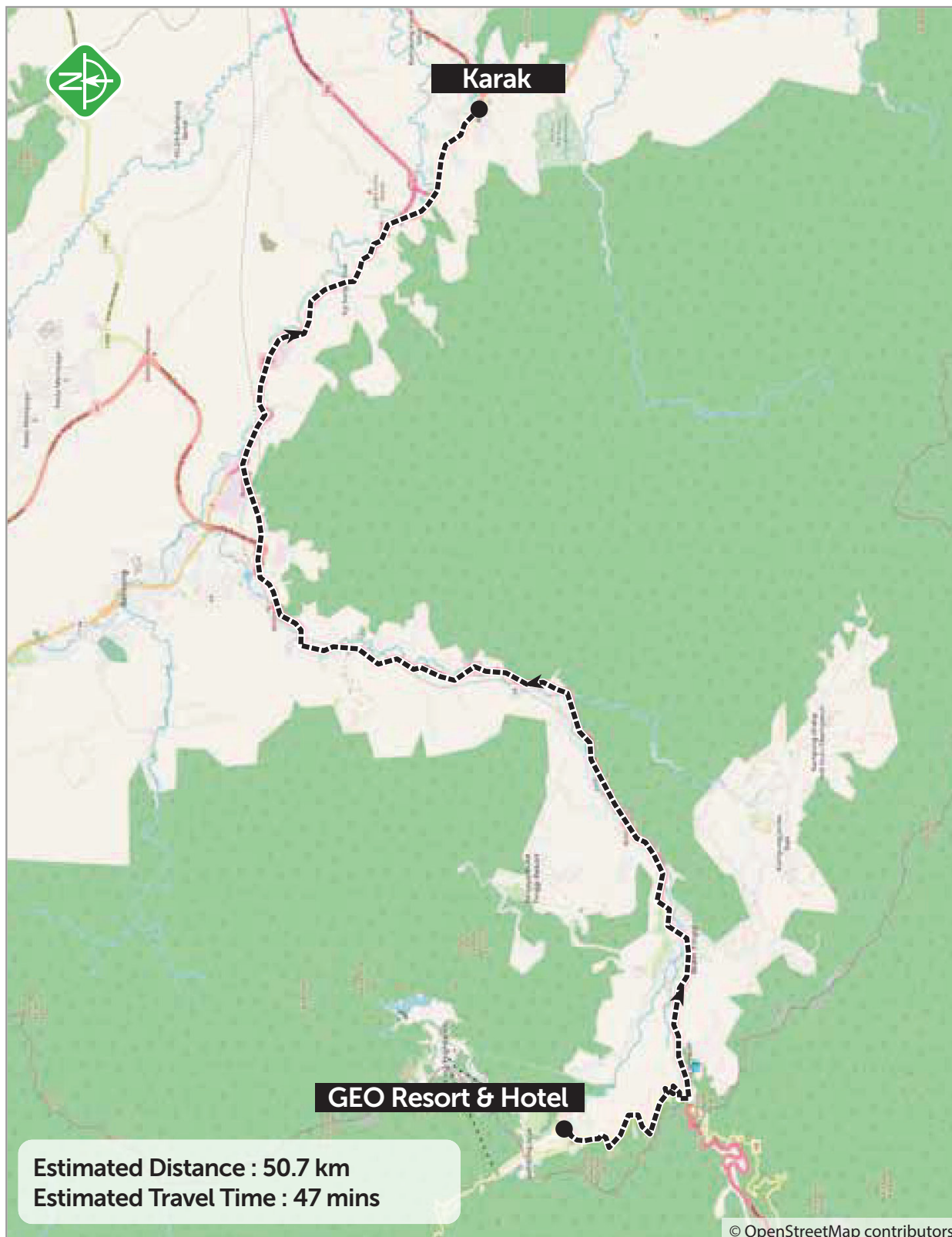


Transfer to Start Map

Stage 6 | Thursday | 28 September 2023

Karak - Melaka | Race Distance: 174.5 km

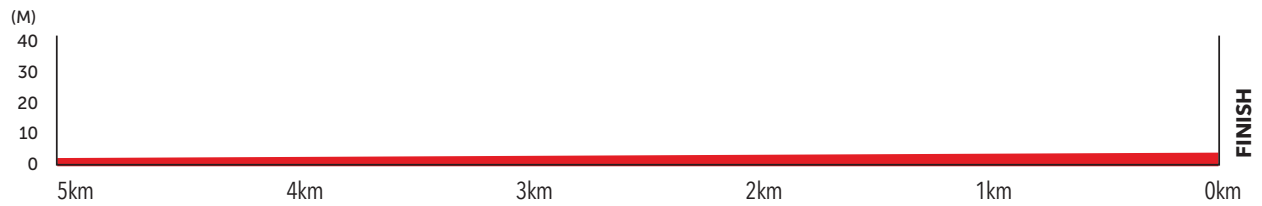
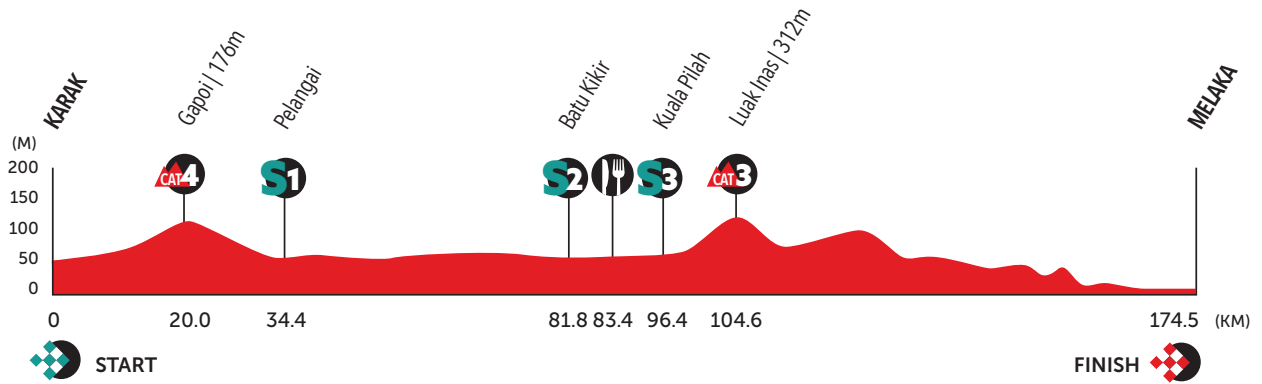
GEO Resort & Hotel - Karak



Profile



Stage 6 | Thursday | 28 September 2023
Karak - Melaka | Race Distance: 174.5 km



5km to finish



Schedule

Stage 6 | Thursday | 28 September 2023

Karak - Melaka | Race Distance: 174.5 km

Start Location : Dataran Niaga, Karak
 Finish Location : Dataran Pahlawan, Melaka
 Neutral Zone : 7.8km

Cavalcade
@ 45mins
45kph
43kph
41kph

KM	KM TO GO	FEATURES	INSTRUCTION	DESCRIPTION	ESTIMATED TIME OF ARRIVAL (km/hrs)			
					09:15	10:00	10:00	10:00
From Start Gantry at Dataran Niaga Karak: Entry into and then straight on Jalan Lama Bentong-Karak, then turn right to Jalan Karak-Kuala Pilah, then straight on for all junctions until the end of the neutralised section. The end of the Neutralised Zone is on Jalan Karak - Kuala Pilah (Green sign "The Valley 1km" [facing opposite on the right]).					09:15	10:00	10:00	10:00
0.0	174.5	RACE START PROPER		Kampung Seri Telemong - Green sign "The Valley 1km" (facing opposite on the right)	09:31	10:16	10:16	10:16
11.5	163.0	Sign	Straight On	Balai Polis Telemong on the right	09:46	10:31	10:32	10:33
18.7	155.8	KOM START 135m	Straight On		09:56	10:41	10:42	10:43
20.0	154.5	KOM 1 - GAPOI, Cat 4, 176m	Straight On	End of railing	09:58	10:43	10:44	10:45
29.2	145.3	Sign	Straight On	Balai Polis Manchis on the left	10:10	10:55	10:57	10:59
30.0	144.5	DRINK START	Straight On		10:11	10:56	10:58	11:00
30.0	144.5	WASTE ZONE 1 START	Straight On		10:11	10:56	10:58	11:00
30.5	144.0	WASTE ZONE 1 END	Straight On		10:12	10:57	10:59	11:01
33.4	141.1	Sign	Straight On	Klinik Kesihatan Simpang Pelangai on the right	10:16	11:01	11:03	11:05
33.8	140.7	Hump	Straight On	[CAUTION!] / Sek Men Keb Simpang Pelangai on the right	10:16	11:01	11:03	11:05
33.9	140.6	Sign	Straight On	White sign "Kg Simpang Pelangai" on the left	10:16	11:01	11:03	11:06
34.4	140.1	SPRINT 1 - PELANGAI	Straight On	Blue sign "Simpang Pelangai" on the left	10:17	11:02	11:04	11:06

Schedule



Stage 6 | Thursday | 28 September 2023

Karak - Melaka | Race Distance: 174.5 km

KM	KM TO GO	FEATURES	INSTRUCTION	DESCRIPTION	ESTIMATED TIME OF ARRIVAL (km/hrs)			
					Cavalcade @ 45mins	45kph	43kph	41kph
42.9	131.6	Hump	Straight On	[CAUTION!]	10:28	11:13	11:16	11:19
43.0	131.5	Sign	Straight On	Sek Keb Durian Tipus on the right	10:28	11:13	11:16	11:19
54.3	120.2	Hump & Splitter	Both Sides	[CAUTION!] / Sek Keb Putra on the left	10:43	11:28	11:32	11:35
57.5	117.0	Junction	Straight On	Jalan Felde Pasoh on the left	10:48	11:33	11:36	11:40
61.1	113.4	WASTE ZONE 2 START	Straight On	Sign "Sime Darby Ladang Pertang" on the left	10:52	11:37	11:41	11:45
61.6	112.9	WASTE ZONE 2 END	Straight On	Milestone "Melaka 109" on the left	10:53	11:38	11:42	11:46
71.5	103.0	Sign	Straight On	Sek Keb Serting Ulu on the right	11:06	11:51	11:56	12:01
81.0	93.5	Traffic Light Junction	Straight On	Jalan Bahau - Batu Kikir on the left	11:19	12:04	12:09	12:14
81.7	92.8	Traffic Light Junction	Straight On	Right to Pdg Lebar, Tengkek, Guntur	11:20	12:05	12:10	12:15
81.8	92.7	SPRINT 2 - BATU KIKIR	Straight On	Balai Polis Batu Kikir on the right	11:20	12:05	12:10	12:16
82.5	92.0	Sign	Straight On	Arch "Selamat Jalan, Jumpa Lagi" / Sek Jenis Keb (C) Chi Sin on the right	11:21	12:06	12:11	12:17
82.9	91.6	WASTE ZONE 3 START	Straight On		11:22	12:07	12:12	12:17
83.1	91.4	Sign	Straight On	Sign "Sempadan Daerah Kuala Pilah" on the left	11:22	12:07	12:12	12:17
83.4	91.1	WASTE ZONE 3 END	Straight On	Bus Stop Masjid Taman Desa Anggerik on the left	11:22	12:07	12:12	12:18
83.4	91.1	FEEDING ZONE START	Straight On		11:22	12:07	12:12	12:18



Schedule

Stage 6 | Thursday | 28 September 2023

Karak - Melaka | Race Distance: 174.5 km

KM	KM TO GO	FEATURES	INSTRUCTION	DESCRIPTION	ESTIMATED TIME OF ARRIVAL (km/hrs)			
					Cavalcade @ 45mins	45kph	43kph	41kph
84.4	90.1	FEEDING ZONE END	Straight On	Desa Bukit Gelugor on the left	11:24	12:09	12:14	12:19
84.4	90.1	WASTE ZONE 4 START	Straight On		11:24	12:09	12:14	12:19
84.9	89.6	WASTE ZONE 4 END	Straight On		11:24	12:09	12:14	12:20
86.2	88.3	Sign	Straight On	Klinik Kesihatan Juasseh on the left	11:26	12:11	12:16	12:22
95.2	79.3	Sign	Straight On	White sign "Kuala Pilah" on the left	11:38	12:23	12:29	12:35
96.2	78.3	Traffic Light Junction	Straight On	Masjid Jamek Yamtuan Raden on the left	11:39	12:24	12:30	12:37
96.4	78.1	SPRINT 3 - KUALA PILAH	Straight On	Kedai Emas Yuen Shoon on the left	11:40	12:25	12:30	12:37
99.9	74.6	Sign	Straight On	Petronas Senaling on the right	11:44	12:29	12:35	12:42
100.2	74.3	Junction	Turn Right	To Jalan Tanjung Ipoh - Seri Menanti - Senaling	11:45	12:30	12:36	12:42
100.5	74.0	Junction	Turn Left	To Senaling (Sign "Stor Majlis Daerah Kuala Pilah" on the right)	11:45	12:30	12:36	12:43
101.0	73.5	Junction	Turn Left	To Inas	11:46	12:31	12:37	12:44
102.2	72.3	KOM START 104m	Straight On	TNB Pole: KMMA B20	11:47	12:32	12:39	12:45
103.9	70.6	Sign	Straight On	Yellow sign "Selamat Datang Luak Inas" on the right	11:50	12:35	12:41	12:48
104.6	69.9	KOM 2 - LUAK INAS, Cat 3, 312m	Straight On	Yellow sign "Kurangkan Laju" on the left	11:50	12:35	12:42	12:49
113.6	60.9	Sign	Straight On	Sek Keb Senibai on the left	12:02	12:47	12:54	13:02

Schedule



Stage 6 | Thursday | 28 September 2023

Karak - Melaka | Race Distance: 174.5 km

KM	KM TO GO	FEATURES	INSTRUCTION	DESCRIPTION	ESTIMATED TIME OF ARRIVAL (km/hrs)			
					Cavalcade @ 45mins	45kph	43kph	41kph
113.7	60.8	Bridge	Straight On		12:03	12:48	12:55	13:02
114.0	60.5	T-Junction	Turn Left	Dir : Kuala Johol	12:03	12:48	12:55	13:03
115.0	59.5	T-Junction	Turn Right	Dir : Tampin / Melaka	12:04	12:49	12:56	13:04
116.2	58.3	Sign	Straight On	Klinik Kesihatan Johol on the right	12:06	12:51	12:58	13:06
120.5	54.0	Junction	Straight On	Right to Nuri Tanggal	12:12	12:57	13:04	13:12
121.5	53.0	WASTE ZONE 4 START	Straight On		12:13	12:58	13:05	13:14
121.6	52.9	Sign	Straight On	White sign "Air Mawang" on the left	12:13	12:58	13:06	13:14
122.0	52.5	WASTE ZONE 4 END	Straight On		12:14	12:59	13:06	13:14
122.4	52.1	Junction	Turn Left	Dir : Kg Yu / Keru / Gemenchek Ulu	12:14	12:59	13:07	13:15
122.7	51.8	Junction	Straight On	Left to Kampung Tongkah	12:15	13:00	13:07	13:15
129.1	45.4	T-Junction	Turn Left	To Jalan Tampin - Gemas	12:23	13:08	13:16	13:25
135.2	39.3	Sign	Straight On	Blue Sign "Simpang Batu Gajah" on the left	12:31	13:16	13:25	13:34
135.7	38.8	Junction	Turn Right	To Jalan Hutan Perca / Gemas	12:32	13:17	13:25	13:34
146.6	27.9	Sign	Straight On	Sek Keb Menggong on the right	12:46	13:31	13:41	13:50
149.1	25.4	T-Junction	Turn Left	To Jalan Bukit Bulat / Machap Umboo	12:50	13:35	13:44	13:54
149.7	24.8	Junction	Turn Right	To Jalan Bukit Tambun / Durian Tunggal	12:51	13:36	13:45	13:55
154.5	20.0	DRINK FINISH	Straight On		12:57	13:42	13:52	14:02
154.5	20.0	WASTE ZONE 5 START	Straight On		12:57	13:42	13:52	14:02



Schedule

Stage 6 | Thursday | 28 September 2023
 Karak - Melaka | Race Distance: 174.5 km

KM	KM TO GO	FEATURES	INSTRUCTION	DESCRIPTION	ESTIMATED TIME OF ARRIVAL (km/hrs)			
					Cavalcade @ 45mins	45kph	43kph	41kph
155.0	19.5	WASTE ZONE 5 END	Straight On		12:58	13:43	13:52	14:03
156.8	17.7	T-Junction	Turn Right	Dir : Durian Tunggal / Ayer Keroh / Bandar Melaka	13:00	13:45	13:55	14:05
157.4	17.1	Sign	Straight On	Sek Keb Durian Tunggal on the right	13:01	13:46	13:56	14:06
158.7	15.8	Sign	Straight On	Petronas on the right	13:03	13:48	13:57	14:08
163.4	11.1	Roundabout	2nd Exit	Shimfa Auto Sdn Bhd on the left	13:09	13:54	14:04	14:15
164.7	9.8	Traffic Light Junction	Straight On	Jalan Sutera Wangi on the left	13:11	13:56	14:06	14:17
165.6	8.9	Roundabout	1st Exit	Taman Merdeka on the right	13:12	13:57	14:07	14:18
166.1	8.4	Traffic Light Junction	Straight On	Jalan Sungai Putat & Petronas Batu Berendam on the left	13:12	13:57	14:08	14:19
168.4	6.1	Traffic Light Junction	Straight On	Jalan Pengkalan Batu on the left	13:16	14:01	14:11	14:22
169.1	5.4	Traffic Light Junction	Straight On	Persimpangan Batu Hampar	13:16	14:01	14:12	14:23
169.7	4.8	Traffic Light Junction	Turn Left	To Jalan Tun Abdul Razak	13:17	14:02	14:13	14:24
169.8	4.7	Traffic Light Junction	Turn Right	To Jalan Mufti Haji Khalil	13:17	14:02	14:13	14:24
170.8	3.7	Traffic Light Junction	Straight On	Overhead bridge - To Jalan Taming Sari	13:19	14:04	14:14	14:26
171.3	3.2	Traffic Light Junction	Straight On	Lorong Taming Sari 2 & Petron Taming Sari on the left	13:19	14:04	14:15	14:26
171.9	2.6	Traffic Light Junction	Straight On	To Jalan Tun Sri Lanang / Jalan Durian Daun on the left	13:20	14:05	14:16	14:27

Schedule



Stage 6 | Thursday | 28 September 2023

Karak - Melaka | Race Distance: 174.5 km

KM	KM TO GO	FEATURES	INSTRUCTION	DESCRIPTION	ESTIMATED TIME OF ARRIVAL (km/hrs)			
					Cavalcade @ 45mins	45kph	43kph	41kph
172.7	1.8	Traffic Light Junction	Straight On	Jalan Munsyi Abdullah & My Tukar on the left	13:21	14:06	14:17	14:28
173.2	1.3	Traffic Light Junction	Straight On	To Jalan Laksamana / Jalan Temenggong on the left	13:22	14:07	14:18	14:29
173.6	0.9	Roundabout	1st Exit	To Jalan Tun Khalil Yaakob	13:22	14:07	14:18	14:30
173.9	0.6	Sign	Straight On	Ibu Pejabat Polis Daerah Melaka Tengah on the left	13:23	14:08	14:19	14:30
174.0	0.5	Fork Junction	Bear Left	Museum of Royal Malaysia Marine on the left	13:23	14:08	14:19	14:30
174.5	0.0	Race Finish at Dataran Pahlawan, Melaka			13:24	14:09	14:19	14:31



Time Table

Stage 6 | Thursday | 28 September 2023

Karak - Melaka | Race Distance: 174.5 km

START TIME TABLE

Start Location :

Dataran Niaga, Karak

Time	Activities
0530 hrs	VPP in Operation Race Facilities Crew on Site Race Security on Site Road Closure at Start Area
0700 hrs	PA System on
0830 hrs	Race Officials on Site Arrival of Guests Arrival of Teams
0850 hrs	Riders Signing On Opens
0900 hrs	Arrival of VIPs
0915 hrs	Cavalcade Departs
0950 hrs	Riders Signing on Closes Advance Vehicles Depart Presentation of Race Leaders
0955 hrs	Riders Assemble at Start Line
1000 hrs	Petronas Le Tour de Langkawi Flag-Off
1015 hrs	VIPs Depart
1030 hrs	De-Rig Commences
1230 hrs	Roads Re-Open

FINISH TIME TABLE

Finish Location :

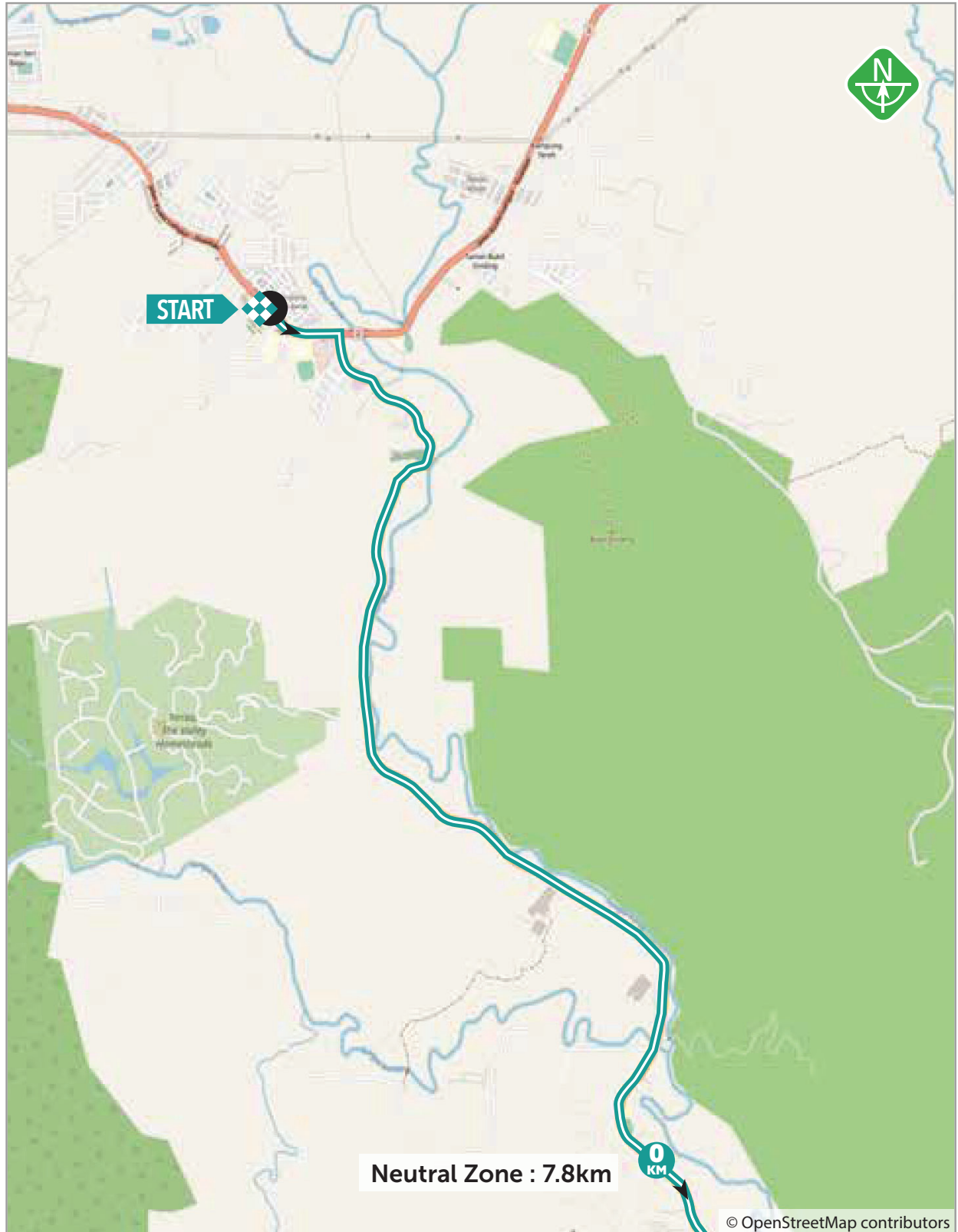
Dataran Pahlawan, Melaka

Time	Activities
0800 hrs	Race Facilities Crew on Site Road Closure at Finish Area
0900 hrs	Race Security on Site Race Officials on Site
1000 hrs	PA System on
1100 hrs	Side Events Start
1255 hrs	Arrival of Guests
1310 hrs	Arrival of VIPs
1315 hrs	Advance Vehicles Arrive
1324 hrs	Cavalcade Arrives
1409 hrs	Petronas Le Tour de Langkawi Arrives - Fast Schedule
1419 hrs	Petronas Le Tour de Langkawi Arrives - Expected Schedule
1435 hrs	Prize Giving Ceremony
1505 hrs	VIPs Depart
1535 hrs	De-Rig Commences
1735 hrs	Roads Re-Open

Start Location Map



Stage 6 | Thursday | 28 September 2023
Karak - Melaka | Race Distance: 174.5 km





Finish Location Map

Stage 6 | Thursday | 28 September 2023
Karak - Melaka | Race Distance: 174.5 km

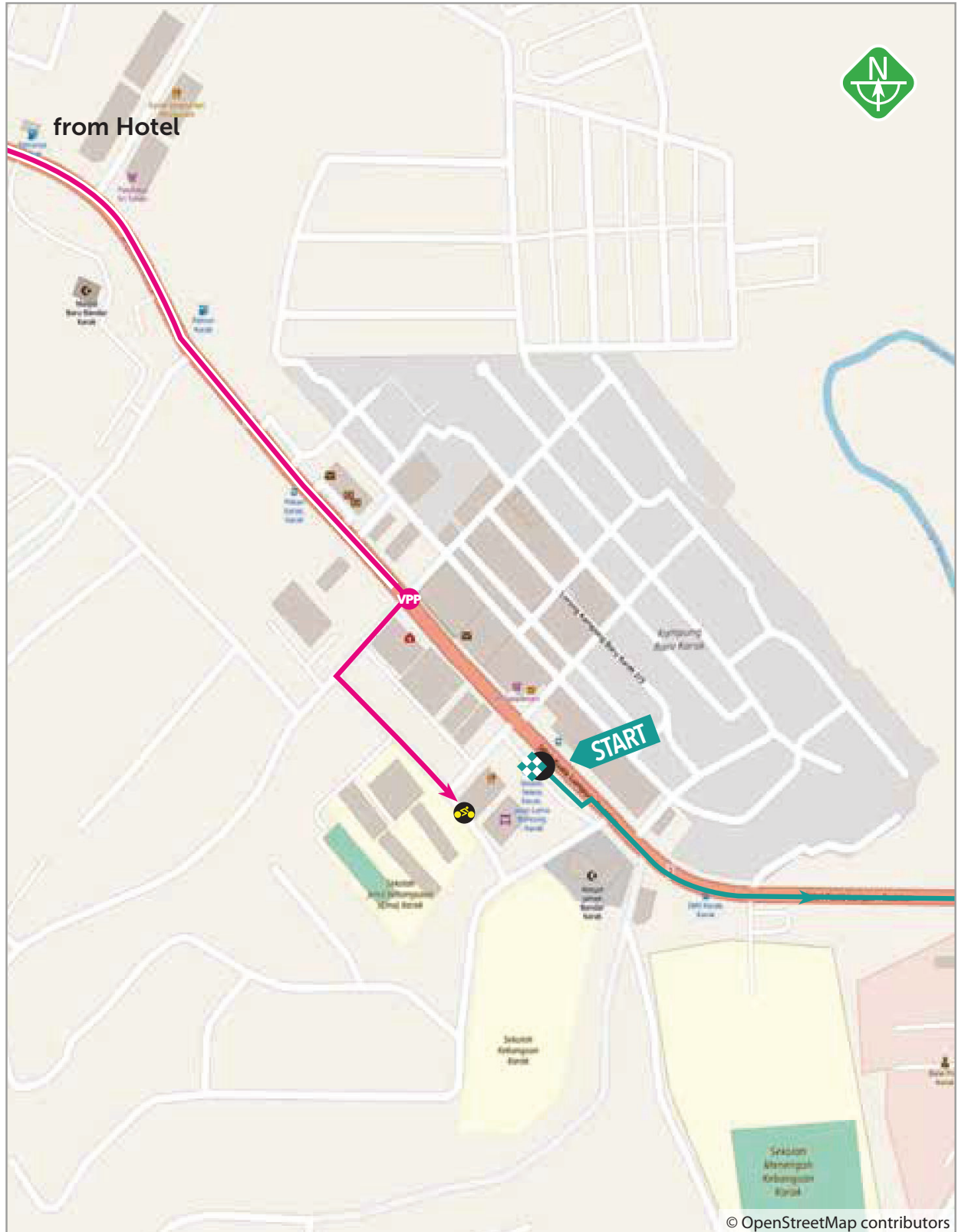


© OpenStreetMap contributors

Vehicle Passage Point Map



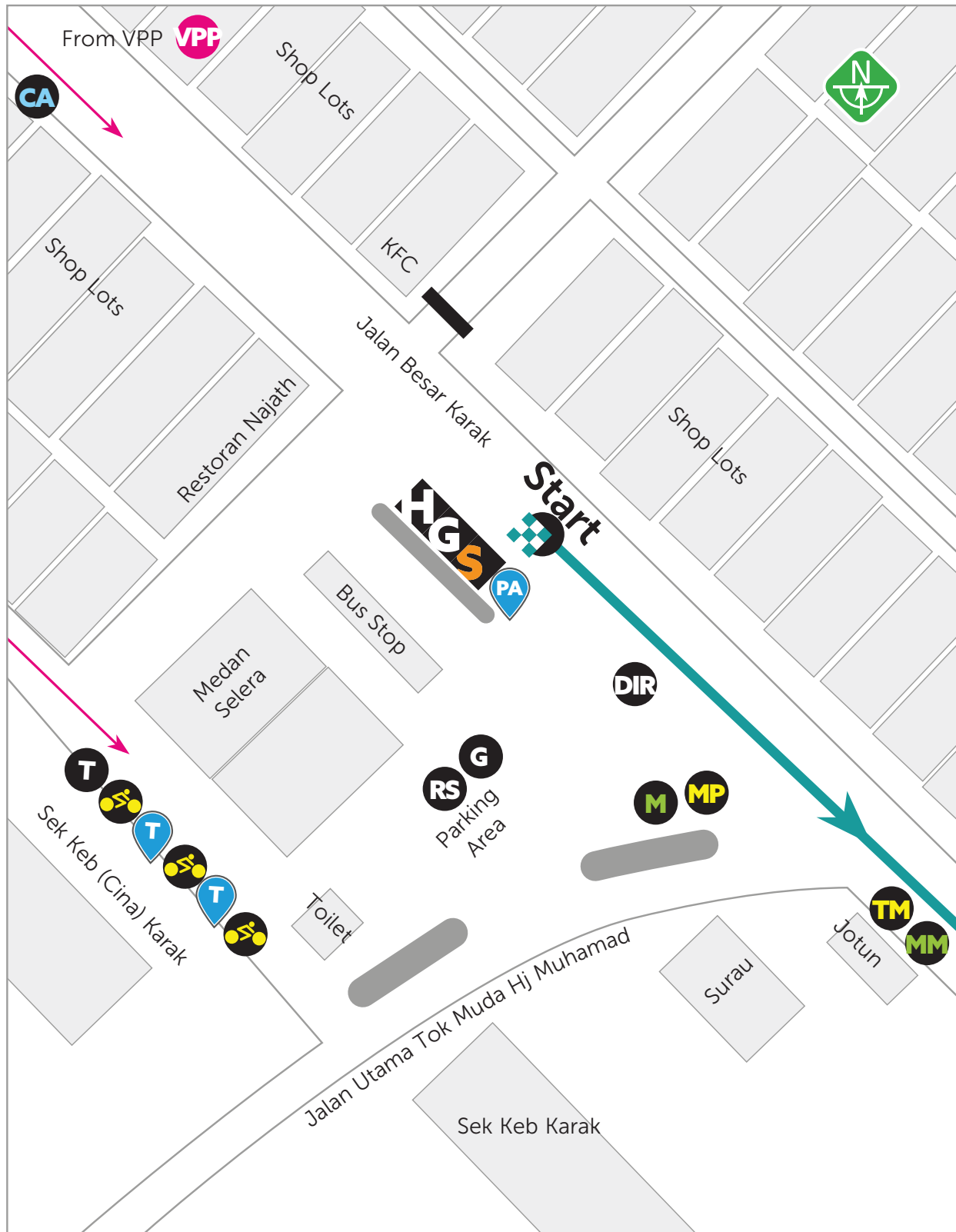
Stage 6 | Thursday | 28 September 2023
Karak - Melaka | Race Distance: 174.5 km





Start Layout Map

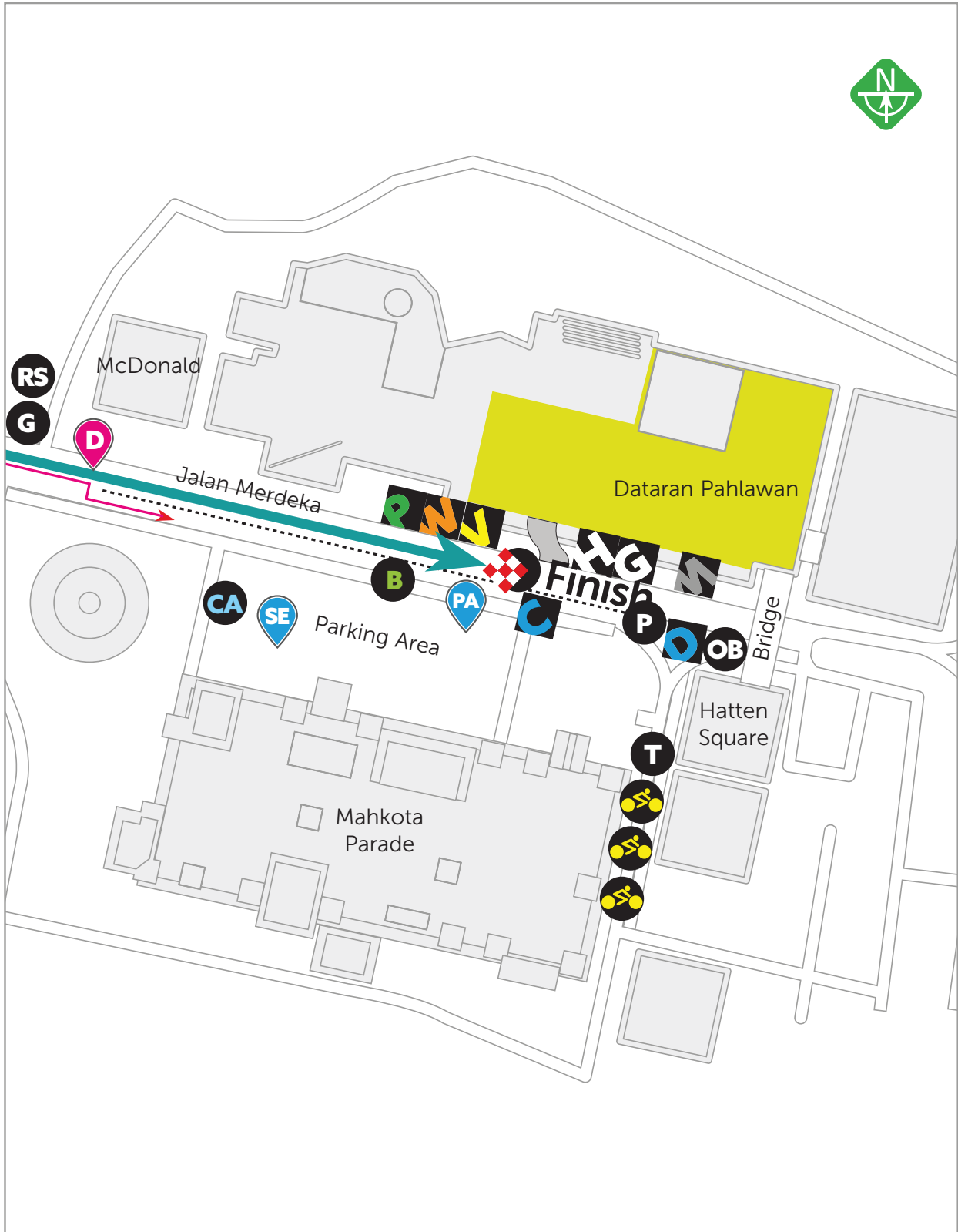
Stage 6 | Thursday | 28 September 2023
Karak - Melaka | Race Distance: 174.5 km



Finish Layout Map



Stage 6 | Thursday | 28 September 2023
Karak - Melaka | Race Distance: 174.5 km





Transfer to Hotel Map

Stage 6 | Thursday | 28 September 2023
Karak - Melaka | Race Distance: 174.5 km

Dataran Pahlawan - Grand Swiss Bel Hotel

