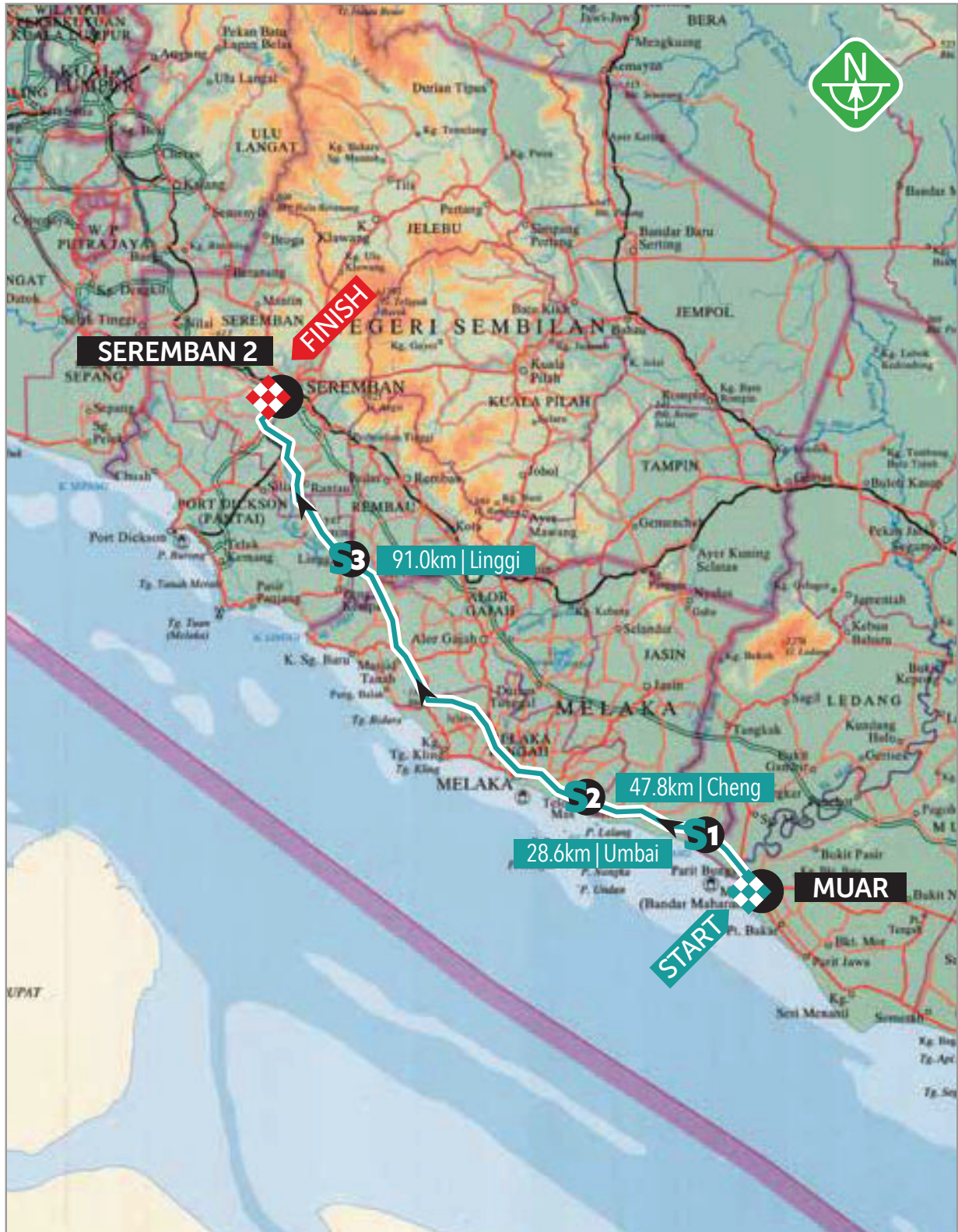


Stage Map



Stage 7 | Friday | 29 September 2023

Muar - Seremban 2 | Race Distance: 123.8 km

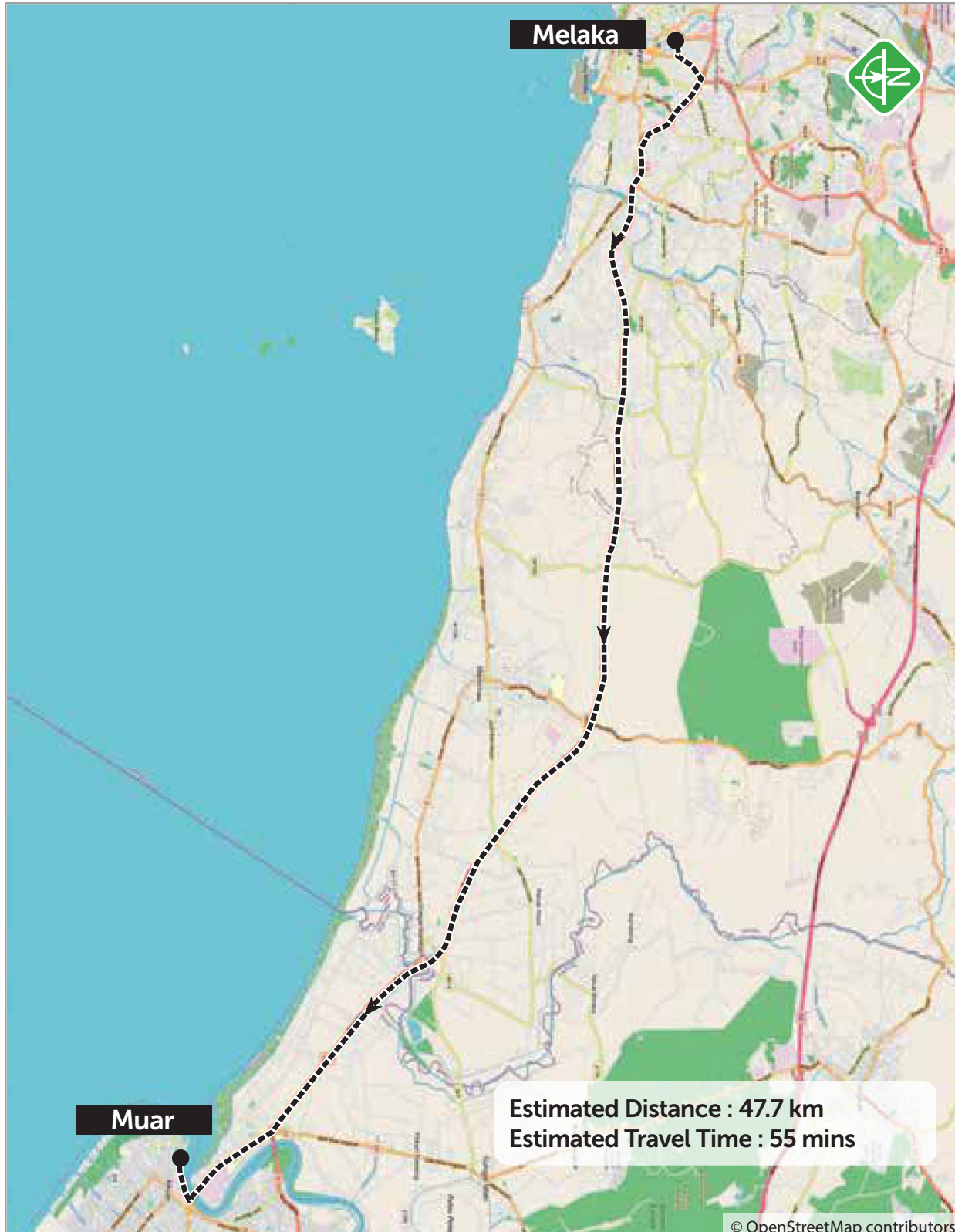




Transfer to Start Map

Stage 7 | Friday | 29 September 2023
Muar - Seremban 2 | Race Distance: 123.8 km

Melaka - Muar

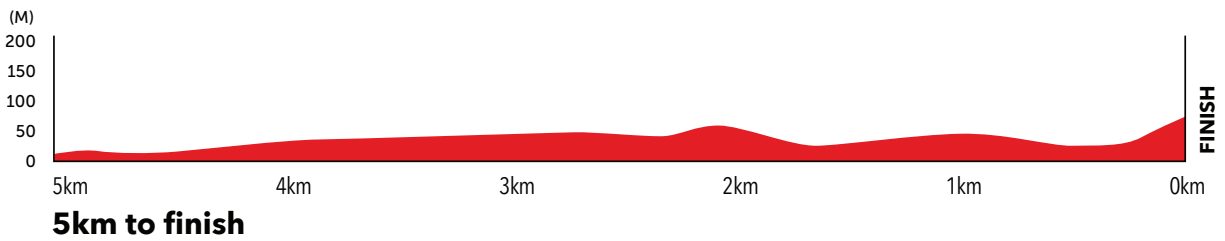
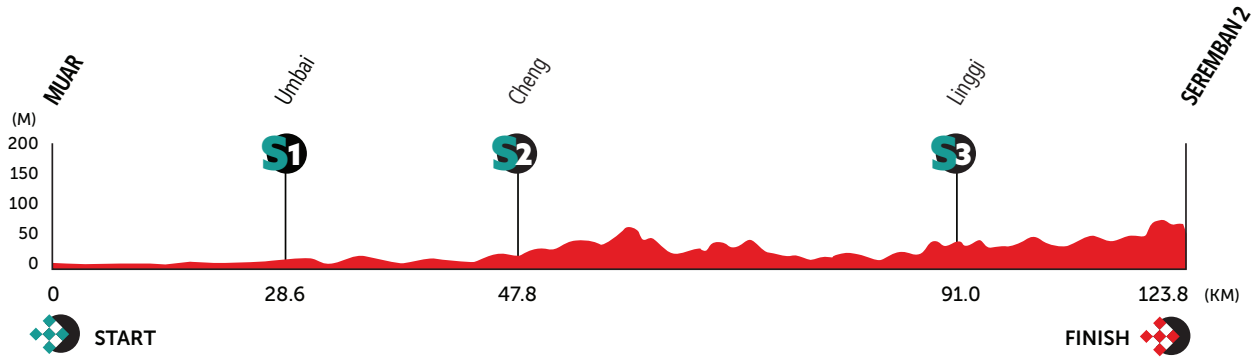


Profile



Stage 7 | Friday | 29 September 2023

Muar - Seremban 2 | Race Distance: 123.8 km





Schedule

Stage 7 | Friday | 29 September 2023 Muar - Seremban 2 | Race Distance: 123.8 km

Start Location : Dataran Tanjung Emas, Muar
 Finish Location : Dataran Centrio, Seremban 2
 Neutral Zone : 6.0km

Cavalcade @ 45mins
 46kph
 44kph
 42kph

KM	KM TO GO	FEATURES	INSTRUCTION	DESCRIPTION	ESTIMATED TIME OF ARRIVAL (km/hrs)			
					08:15	09:00	09:00	09:00
From Start Gantry at Dataran Tanjung Emas: Straight on to Jalan Maharani (Jalan Petrie), then turn left to Jalan Kesang, Muar Bridge (Federal Route 5), then straight on for 3 traffic light junctions, then turn left to Jalan Muar-Melaka (Federal Route 5). End of the Neutralised Zone in on Jalan Muar-Melaka (Overhead pedestrian crossing, with Institut Memandu Sri Muar on the left).					08:15	09:00	09:00	09:00
0.0	123.8	RACE START PROPER		Overhead Pedestrian Crossing, Institut Memandu Sri Muar, Cawangan Tanjung Gading on the left	08:27	09:12	09:12	09:12
0.4	123.4	Fork Junction	Keep Right		08:28	09:13	09:13	09:13
5.8	118.0	Sign	Straight On	Sek Keb Kesang on the left	08:35	09:20	09:20	09:20
6.5	117.3	Traffic Light Junction	Turn Left	To Jalan Melaka	08:36	09:20	09:21	09:21
15.3	108.5	Sign	Straight On on the left	Petronas Merlimau	08:47	09:32	09:33	09:34
15.7	108.1	Sign	Straight On	Balai Polis Merlimau on the right	08:47	09:32	09:33	09:34
26.0	97.8	Sign	Straight On	Klinik Kesihatan Umbai on the right	09:01	09:46	09:48	09:49
28.4	95.4	Traffic Light Junction	Straight On	Jalan Seri Emas 4 on the right	09:04	09:49	09:51	09:53
28.6	95.2	SPRINT 1 - UMBAI	Straight On	BH Petrol on the left	09:04	09:49	09:51	09:53
29.5	94.3	Sign	Straight On	SMKA Sharifah Rodziah on the left	09:05	09:50	09:52	09:54
30.0	93.8	DRINK START	Straight On	Sign: "Kg. Bukit Punggor" on the right	09:06	09:51	09:53	09:55
30.0	93.8	WASTE ZONE 1 START	Straight On		09:06	09:51	09:53	09:55

Schedule



Stage 7 | Friday | 29 September 2023

Muar - Seremban 2 | Race Distance: 123.8 km

KM	KM TO GO	FEATURES	INSTRUCTION	DESCRIPTION	ESTIMATED TIME OF ARRIVAL (km/hrs)			
					Cavalcade @ 45mins	46kph	44kph	42kph
30.5	93.3	WASTE ZONE 1 END	Straight On	End of railing	09:07	09:52	09:54	09:56
33.3	90.5	Traffic Light Junction	Turn Left	To Lebu AMJ	09:10	09:55	09:58	10:00
34.8	89.0	Fork Junction	Keep Right	Left to Jalan Semabok	09:12	09:57	10:00	10:02
37.9	85.9	Fork Junction	Keep Right	Left to Jalan Taming Sari	09:16	10:01	10:04	10:06
39.5	84.3	Traffic Light Junction	Straight On	Overhead pedestrian crossing - Gerbang Melaka Sentral	09:18	10:03	10:06	10:08
45.5	78.3	Sign	Straight On	Petronas Lebu AMJ Cheng on the right	09:26	10:11	10:14	10:17
47.3	76.5	Sign	Straight On	Balai Bomba Cheng on the left	09:28	10:13	10:17	10:20
47.8	76.0	SPRINT 2 - CHENG	Straight On	Petronas Cheng on the left	09:29	10:14	10:17	10:20
48.2	75.6	Traffic Light Junction	Turn Left	To Lebu SPA - Dir : Masjid Tanah / Sg. Udang	09:30	10:15	10:18	10:21
57.4	66.4	Sign	Straight On	Petron Sungai Udang on the left	09:42	10:27	10:30	10:34
58.0	65.8	Traffic Light Junction	Turn Right	To Jalan Sungai Udang - Dir : Masjid Tanah / Lubok Cina	09:42	10:27	10:31	10:35
58.5	65.3	Traffic Light Junction	Straight On	Sek Men Sains Alor Gajah on the right	09:43	10:28	10:32	10:36
59.7	64.1	WASTE ZONE 2 START	Straight On		09:45	10:30	10:34	10:37
60.2	63.6	WASTE ZONE 2 END	Straight On		09:45	10:30	10:34	10:38



Schedule

Stage 7 | Friday | 29 September 2023 Muar - Seremban 2 | Race Distance: 123.8 km

KM	KM TO GO	FEATURES	INSTRUCTION	DESCRIPTION	ESTIMATED TIME OF ARRIVAL (km/hrs)			
					Cavalcade @ 45mins	46kph	44kph	42kph
65.0	58.8	Sign	Straight On	Balai Bomba dan Penyelamat Masjid Tanah on the left	09:52	10:37	10:41	10:45
70.9	52.9	Sign	Straight On	IKBTN Alor Gajah on the right	09:59	10:44	10:49	10:53
80.4	43.4	Sign	Straight On	Petronas Lubok China on the right	10:12	10:57	11:02	11:07
80.9	42.9	Sign	Straight On	Sek Keb Telok Berembang on the right	10:12	10:57	11:03	11:08
81.1	42.7	Roundabout	1st Exit	Balai Polis Lubok China on the right	10:12	10:57	11:03	11:08
81.5	42.3	Fork Junction	Keep Left	Right to Kampung Baru Titian Akar	10:13	10:58	11:03	11:08
88.8	35.0	Traffic Light Junction	Straight On	Jalan Pedas - Linggi on the right	10:22	11:07	11:13	11:19
89.6	34.2	T-Junction	Turn Right	"Pekan Linggi - To Jalan Rantau - Linggi Dir : Rantau / Seremban"	10:23	11:08	11:14	11:20
89.9	33.9	Sign	Straight On	Balai Polis Linggi on the left	10:24	11:09	11:15	11:20
90.9	32.9	Junction	Straight On	Jalan Dato' Hj Mohd Yusof on the left	10:25	11:10	11:16	11:22
91.0	32.8	SPRINT 3 - LINGGI	Straight On	Zebra Crossing (Sek Men Keb Datuk Mohd Yusoff on the left)	10:25	11:10	11:16	11:22
99.3	24.5	Splitter	Both Side		10:36	11:21	11:28	11:34
103.8	20.0	DRINK FINISH	Straight On		10:42	11:27	11:34	11:40
103.8	20.0	WASTE ZONE 3 START	Straight On		10:42	11:27	11:34	11:40
104.3	19.5	WASTE ZONE 3 END	Straight On	Sek Keb Datuk Akhir Zaman on the left	10:43	11:28	11:35	11:41

Schedule



Stage 7 | Friday | 29 September 2023

Muar - Seremban 2 | Race Distance: 123.8 km

KM	KM TO GO	FEATURES	INSTRUCTION	DESCRIPTION	ESTIMATED TIME OF ARRIVAL (km/hrs)			
					Cavalcade @ 45mins	46kph	44kph	42kph
105.6	18.2	Sign	Straight On	Klinik Kesihatan Rantau on the left	10:44	11:29	11:36	11:43
116.7	7.1	Roundabout	1st Exit	To Mambau	10:59	11:44	11:51	11:59
117.0	6.8	Sign	Straight On	Balai Polis Mambau on the right	10:59	11:44	11:52	11:59
117.1	6.7	Traffic Light Junction	Turn Right	To Persiaran Sendayan - Mambau	10:59	11:44	11:52	11:59
118.3	5.5	Sign	Straight On	Taman Bukit Belida on the right	11:01	11:46	11:54	12:01
119.7	4.1	Traffic Light Junction	Turn Right	To Persiaran S2 F / [CAUTION!] Narrow turning	11:03	11:48	11:56	12:03
120.2	3.6	Hump	Straight On	[CAUTION!] / Jalan Arowana 1 on the right	11:03	11:48	11:56	12:04
120.5	3.3	Sign	Straight On	Petronas S2 Garden Avenue on the left	11:04	11:49	11:57	12:04
121.0	2.8	Traffic Light Junction	Turn Right	To Persiaran Utama S2/4	11:04	11:49	11:57	12:05
121.5	2.3	Fork Junction	Bear Left	To Persiaran Utama S2/1	11:05	11:50	11:58	12:06
121.7	2.1	Traffic Light Junction	Bear Left	To Persiaran Utama S2/1	11:05	11:50	11:58	12:06
122.1	1.7	Junction	Straight On	Persiaran S2/1 on the left	11:06	11:51	11:59	12:06
122.4	1.4	Traffic Light Junction	Bear Left	To Persiaran Utama S2/3	11:06	11:51	11:59	12:07
123.1	0.7	Junction	Turn Right	To Persiaran S2 B4	11:07	11:52	12:00	12:08
123.3	0.5	Junction	Straight On	Persiaran S2/B3 on the right	11:07	11:52	12:01	12:08
123.6	0.2	Traffic Light Junction	Straight On	To Persiaran S2 B6	11:08	11:53	12:01	12:09
123.8	0.0	Race Finish at Dataran Centrio, Seremban 2			11:08	11:53	12:01	12:09



Time Table

Stage 7 | Friday | 29 September 2023 Muar - Seremban 2 | Race Distance: 123.8 km

START TIME TABLE

Start Location :

Dataran Tanjung Emas, Muar

Time	Activities
0530 hrs	VPP in Operation Race Facilities Crew on Site Race Security on Site Road Closure at Start Area
0700 hrs	PA System on
0730 hrs	Race Officials on Site Arrival of Guests Arrival of Teams
0750 hrs	Riders Signing On Opens
0800 hrs	Arrival of VIPs
0815 hrs	Cavalcade Departs
0850 hrs	Riders Signing on Closes Advance Vehicles Depart Presentation of Race Leaders
0855 hrs	Riders Assemble at Start Line
0900 hrs	Petronas Le Tour de Langkawi Flag-Off
0915 hrs	VIPs Depart
0930 hrs	De-Rig Commences
1130 hrs	Roads Re-Open

FINISH TIME TABLE

Finish Location :

Dataran Centrio, Seremban 2

Time	Activities
0700 hrs	Race Facilities Crew on Site Road Closure at Finish Area
0800 hrs	Race Security on Site Race Officials on Site
0900 hrs	PA System on
1000 hrs	Side Events Start
1040 hrs	Arrival of Guests
1055 hrs	Arrival of VIPs
1100 hrs	Advance Vehicles Arrive
1109 hrs	Cavalcade Arrives
1153 hrs	Petronas Le Tour de Langkawi Arrives - Fast Schedule
1201 hrs	Petronas Le Tour de Langkawi Arrives - Expected Schedule
1215 hrs	Prize Giving Ceremony
1245 hrs	VIPs Depart
1315 hrs	De-Rig Commences
1515 hrs	Roads Re-Open

Start Location Map



Stage 7 | Friday | 29 September 2023

Muar - Seremban 2 | Race Distance: 123.8 km

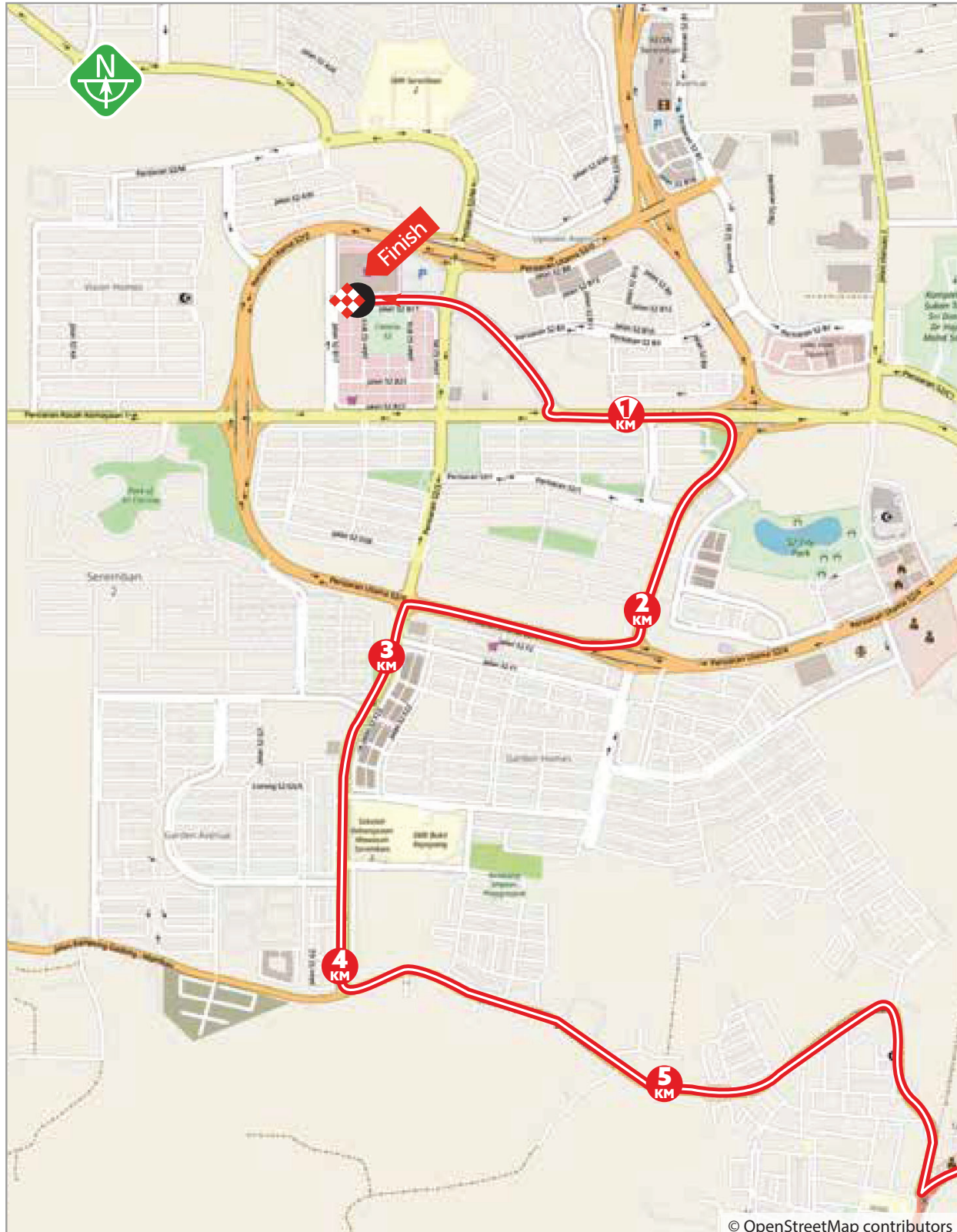


© OpenStreetMap contributors



Finish Location Map

Stage 7 | Friday | 29 September 2023
Muar - Seremban 2 | Race Distance: 123.8 km



Vehicle Passage Point Map



Stage 7 | Friday | 29 September 2023

Muar - Seremban 2 | Race Distance: 123.8 km

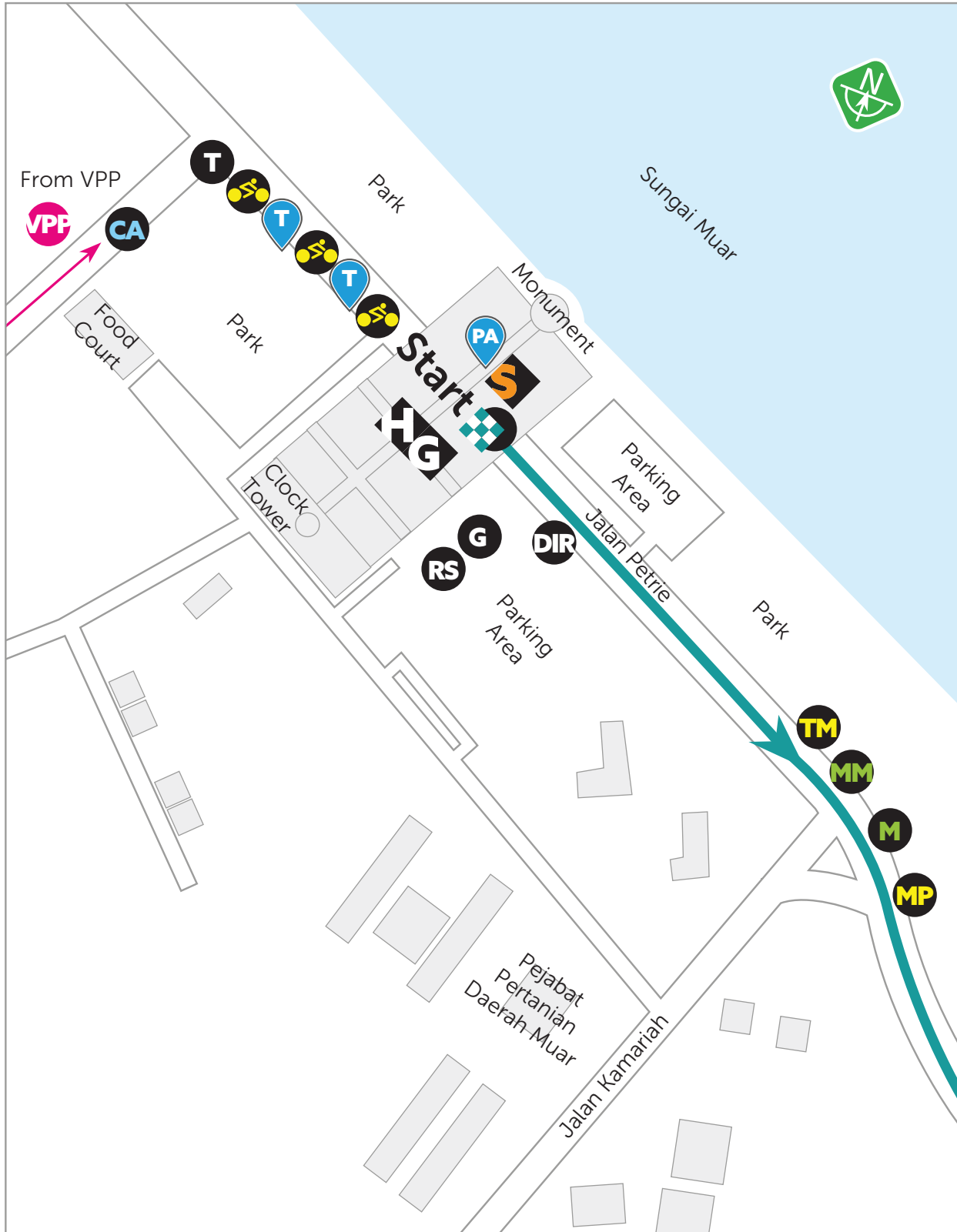


© OpenStreetMap contributors



Start Layout Map

Stage 7 | Friday | 29 September 2023
Muar - Seremban 2 | Race Distance: 123.8 km



Finish Layout Map



Stage 7 | Friday | 29 September 2023

Muar - Seremban 2 | Race Distance: 123.8 km





Transfer to Hotel Map

Stage 7 | Friday | 29 September 2023

Muar - Seremban 2 | Race Distance: 123.8 km

Seremban 2 - Shah Alam

